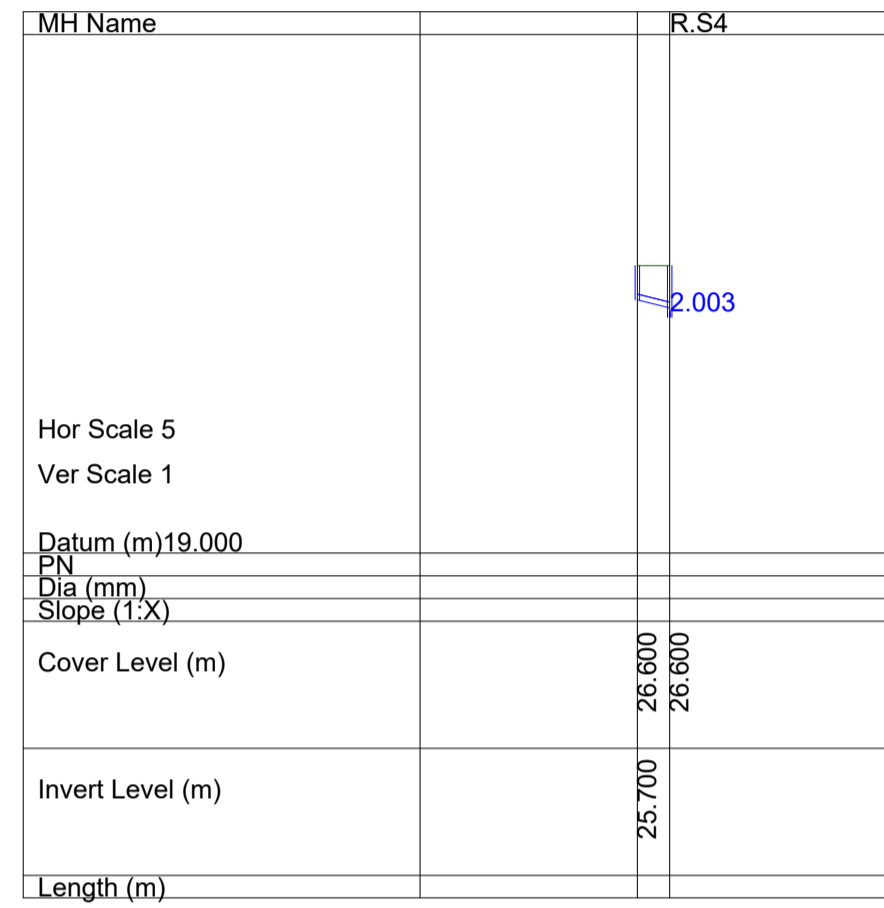
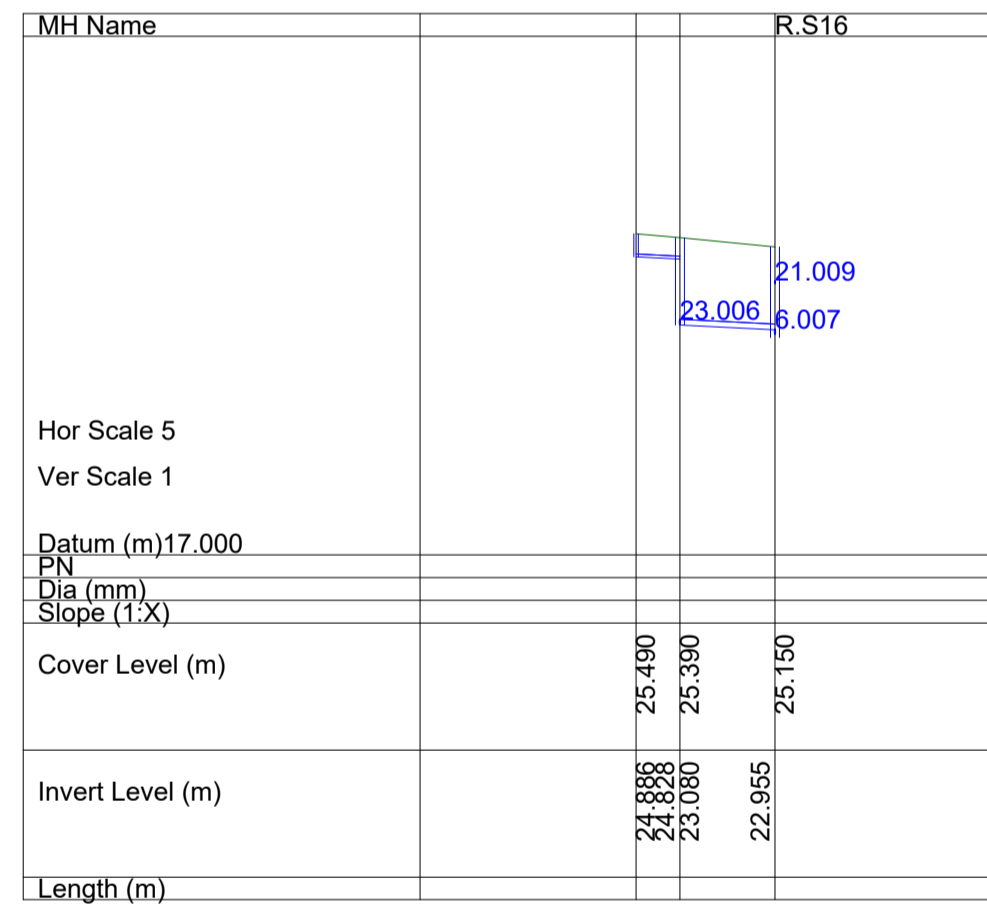


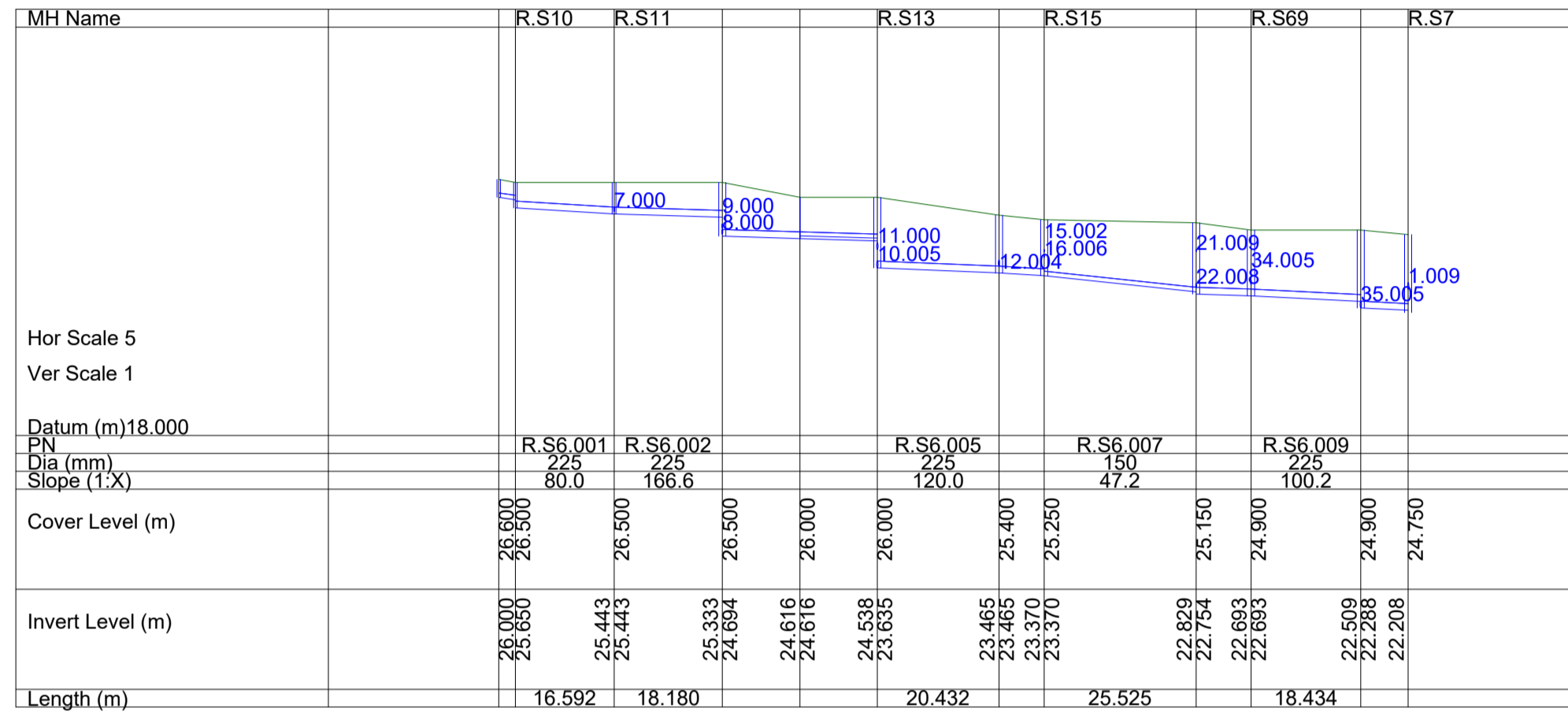
SURFACE WATER NETWORK: R.S1.000 - R.S1.012



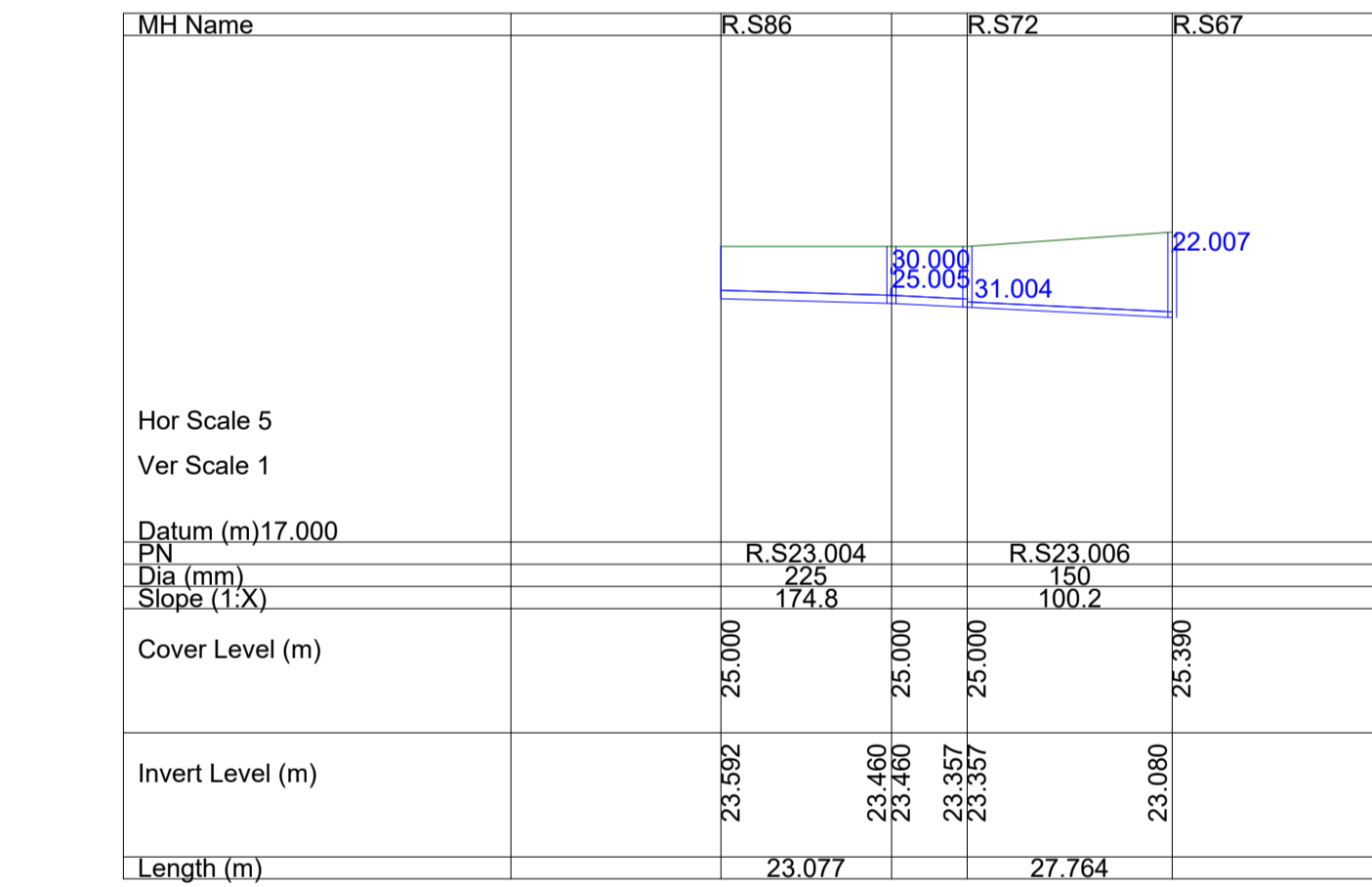
SURFACE WATER NETWORK: R.S5.000



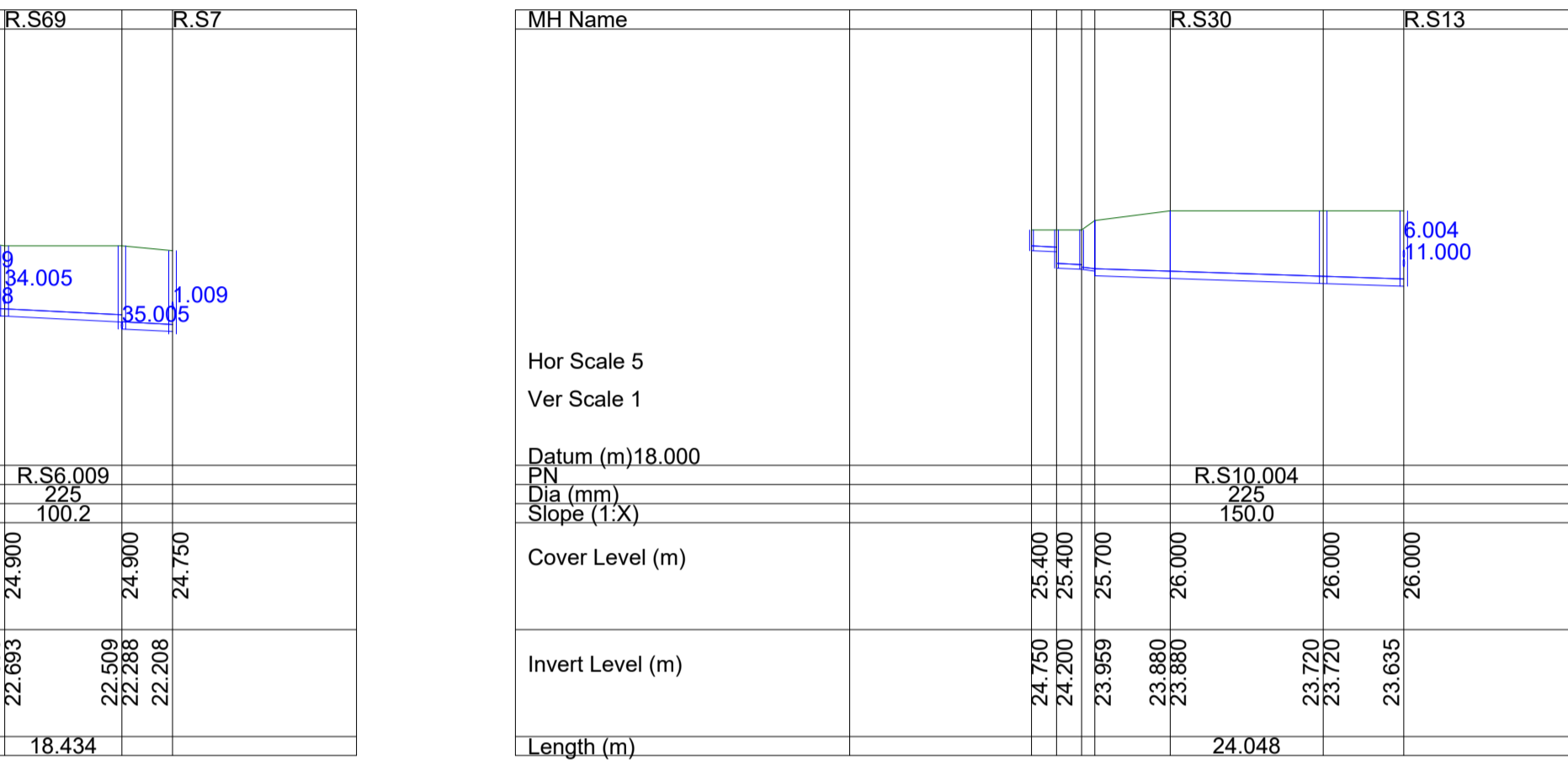
SURFACE WATER NETWORK: R.S22.007 - R.S22.008



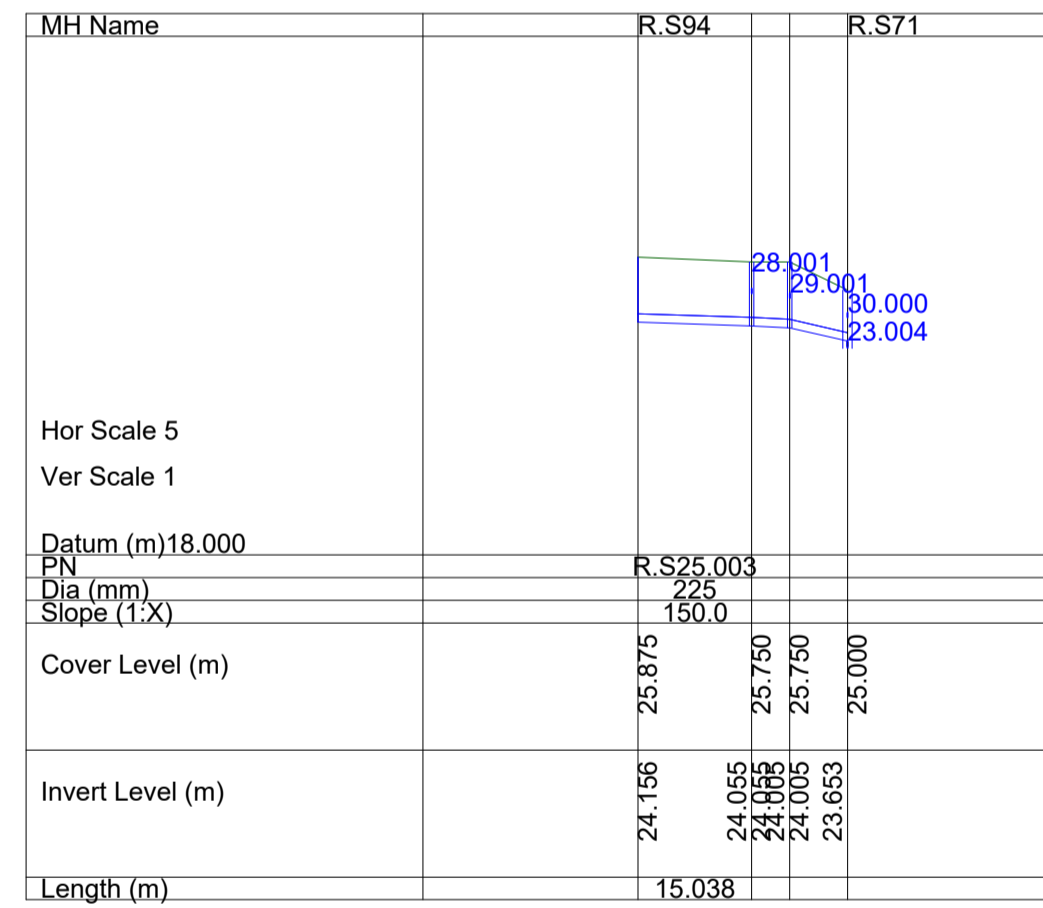
SURFACE WATER NETWORK: R.S6.000 - R.S6.010



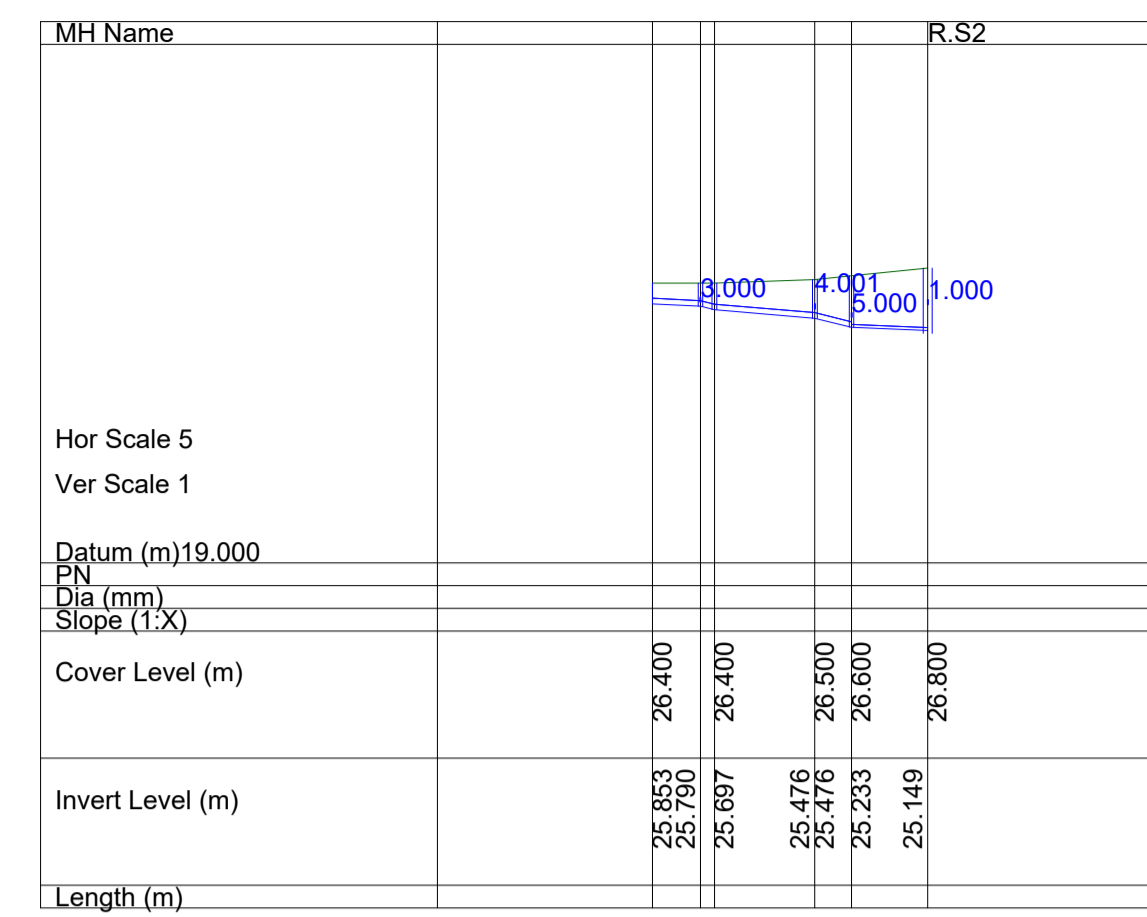
SURFACE WATER NETWORK: R.S23.004 - R.S23.006



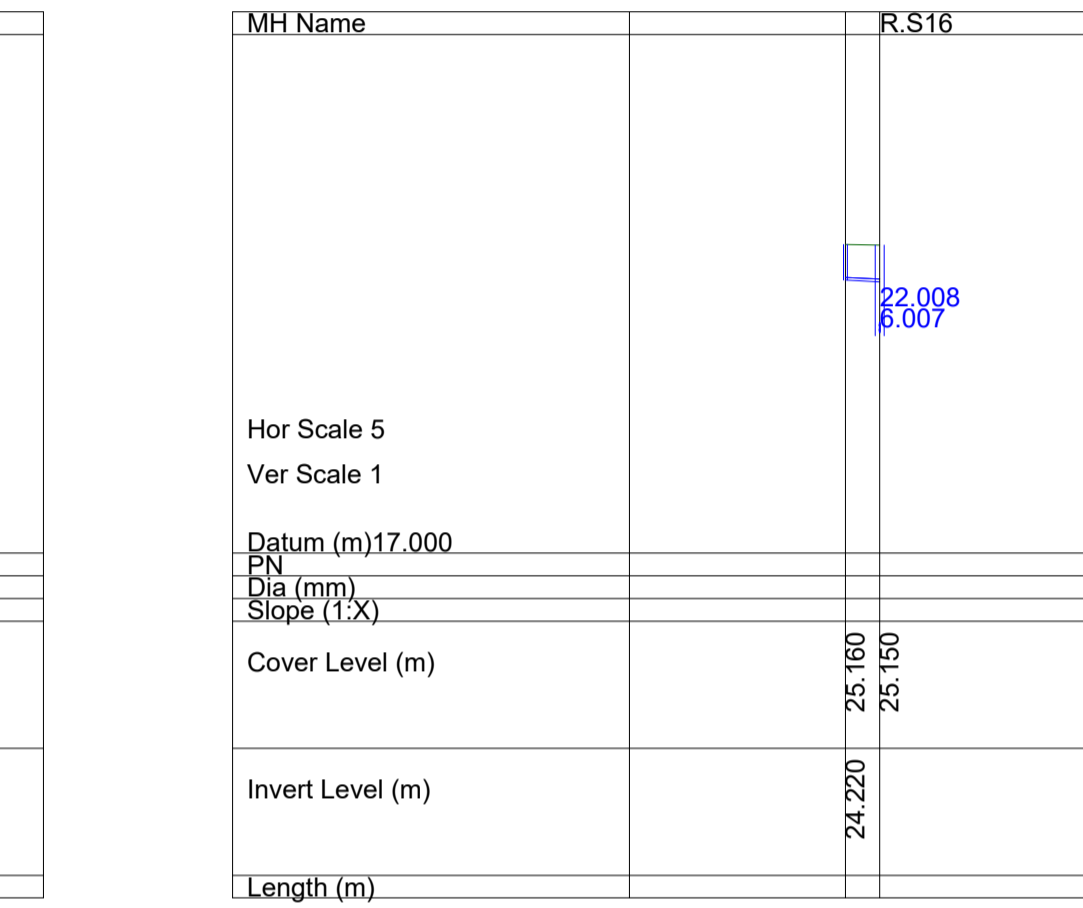
SURFACE WATER NETWORK: R.S10.000 - R.S10.005



SURFACE WATER NETWORK: R.S25.003 - R.S25.005



SURFACE WATER NETWORK: R.S2.000 - R.S2.004



SURFACE WATER NETWORK: R.S21.009

NOTES
 1. ALL SURFACE WATER INFRASTRUCTURE TO BE INSTALLED IN ACCORDANCE WITH THE GDSDS AND THE GREATER DUBLIN REGION CODE OF FOR DRAINAGE WORKS.

REFERENCE NOTE
 REFER TO DWG. NO. B967-OCSC-ZZ-GF-DR-C-0500 FOR DRAINAGE LAYOUT

PLANNING DRAWING.
 NOT FOR CONSTRUCTION.
 ALL LEVELS GIVEN ARE RELATIVE TO ORDNANCE DATUM.
 THIS DRAWING HAS BEEN ISSUED FOR INFORMATION PURPOSES ONLY AND MUST NOT BE USED FOR CONSTRUCTION UNDER ANY CIRCUMSTANCES

- FOR SETTING OUT REFER TO ARCHITECT'S DRAWINGS.
- THIS DRAWING TO BE READ IN CONJUNCTION WITH ALL OTHER ARCHITECTURAL AND ENGINEERING DRAWINGS AND ALL OTHER RELEVANT DRAWINGS AND SPECIFICATIONS.
- DO NOT SCALE THIS DRAWING. USE FIGURED DIMENSIONS ONLY.
- NO PART OF THIS DOCUMENT MAY BE REPRODUCED OR TRANSMITTED IN ANY FORM OR STORED IN ANY RETRIEVAL SYSTEM OF ANY NATURE WITHOUT THE WRITTEN PERMISSION OF O'CONNOR SUTTON CRONIN AS COPYRIGHT HOLDER EXCEPT AS AGREED FOR USE ON THE PROJECT FOR WHICH THE DOCUMENT WAS ORIGINALLY ISSUED.

Rev No.	Date	Revision Note	Drn by	Chkd by	Rev No.	Date	Revision Note	Drn by	Chkd by
P01	27.09.22	SUITABLE FOR PLANNING	EH	MK					



Head Office,
 9 Prussia Street,
 Dublin 7,
 D07 KT57

TEL +353 (0)1 8682000

e: contactus@ocsc.ie
 w: www.ocsc.ie

Dublin | London | Belfast | Galway | Cork | Birmingham



Client: DUBLIN CITY COUNCIL
 Project: PROPOSED DEVELOPMENT AT EMMET ROAD

Title: DRAINAGE LONGSECTIONS
 SURFACE WATER LONGSECTIONS
 SHEET 2 OF 2

Code	Originator	Zone	Level	Type	Role	Number	Status	Revision
B967	OCSC	ZZ	GF	DR	C	0512	S4	P01

Date: SEPT '22 Scale: 1:200 @ A1 Drn by:EH Chkd by:MK Aprvd by:AH